

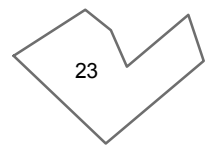
North Arrow

SAMOSET STREET

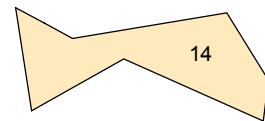
Streetname




Right of Way



Parcel on current map



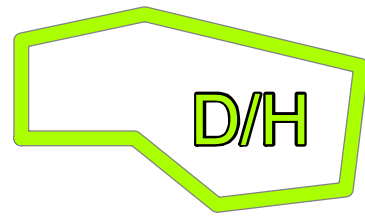
Parcel in Subdivision on current map



Parcel on Adjacent map



Adjacent Map Number



Standard Zoning
(See Standard Zoning Abbreviations)




Lot Label for Small or Narrow lots




Pond


DEP Wetlands



Bog



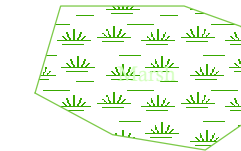
Cranberry Bog



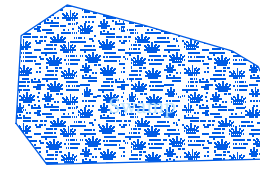
Shallow Marsh




Salt Marsh



Deep Marsh



Shrub Swamp



Wooded Swamp

Standard Zoning Abbreviations

40R	Smart Growth Zoning
AC	Arterial Commercial
AP	Airport Commercial
D/H	Downtown Harbor
GC	General Commercial
HC	Highway Commercial
LI	Light Industrial
LI/WF	Light Industrial/Waterfront
MC	Mixed Commerce
MWD	Municipal Wastewater District
NC	Neighborhood Commercial
OSOD	Obery Street Overlay District
R-20MD	Mixed Density Residential
R-20MF	Multi Family Residential
R-20SL	Small Lot Residential
R-25	Medium Lot residential
R-40	Large Lot Residential
RR	Rural Residential
TC	Transitional Commercial
WF	Waterfront

Zoning updated through:
2007 Fall Annual Town Meeting Article 18

Data Sources :

MassGIS DEP Wetlands January 2007
MassGIS OrthoPhotos April 2005

Disclaimer
This plan to be used for assessing purposes only.
The Town of Plymouth makes no claims, no representations and no warranties,
express or implied, concerning the validity (express or implied), the reliability or the accuracy
of the GIS data and/or GIS products furnished by the Town,
including the implied validity of any uses of such data.
Parcel lines are graphic representations only.
Prepared and maintained by the Plymouth Engineering Division.

**TOWN OF PLYMOUTH
ASSESSORS MAP KEY**
January 1, 2009