

Town of Plymouth Massachusetts Official Zoning Map

Sheet 1 of 2

Adopted 2012 Fall Annual Town Meeting Article 25

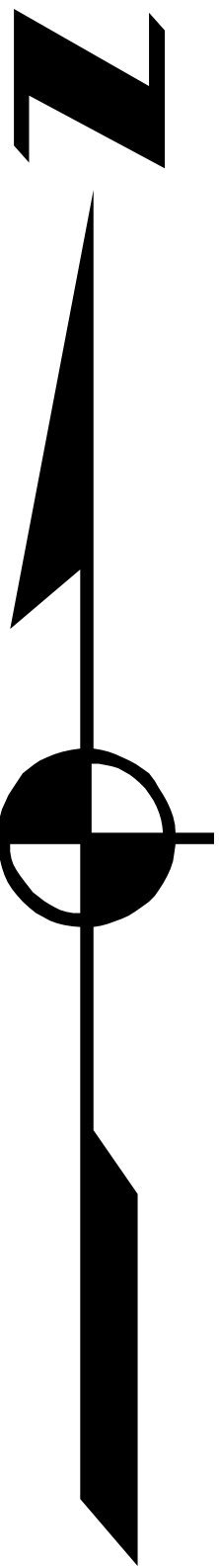
Maintained by The Dept. of
Public Works Engineering Division

DUXBURY

RR

R-20SL

DETAIL C



KINGSTON

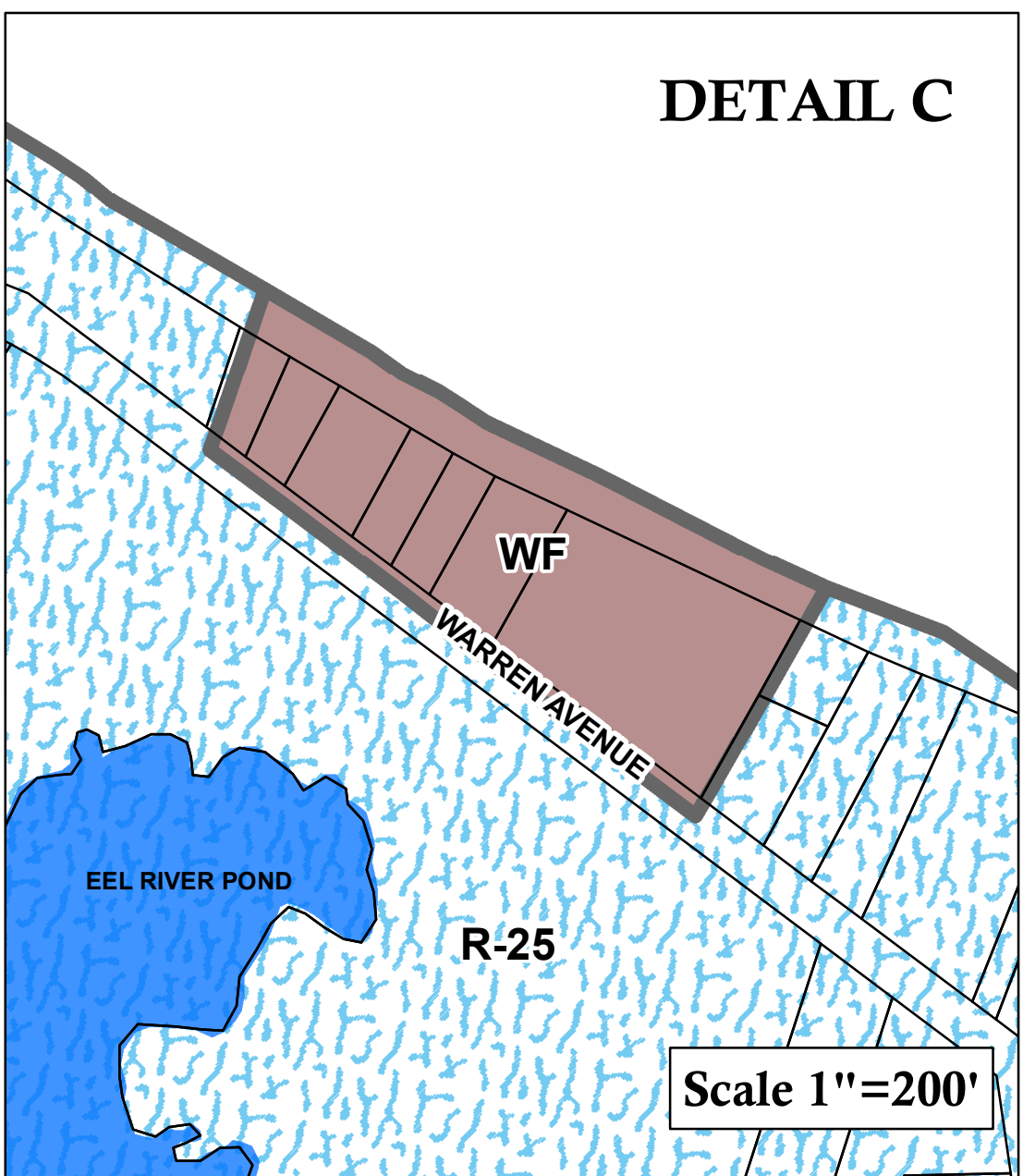
SEE DETAIL A

SEE DETAIL B

Plymouth Harbor

Plymouth Bay

SEE DETAIL C

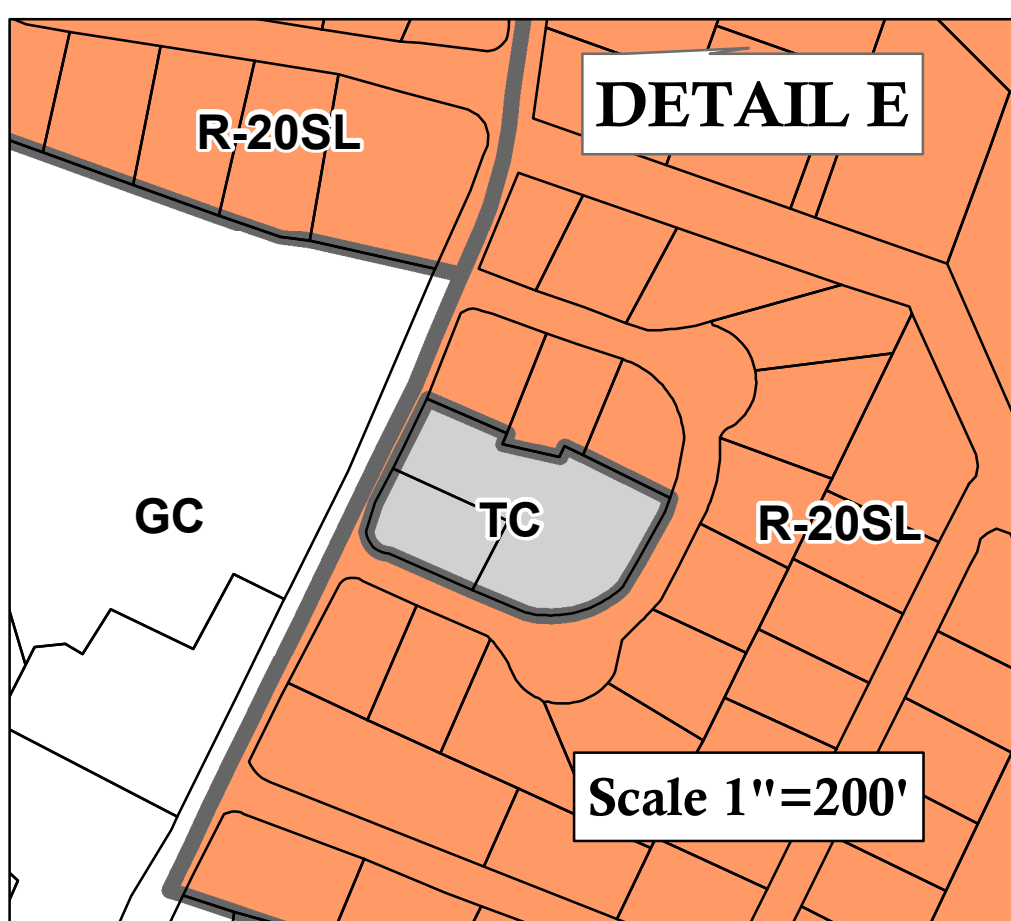


AC	ARTERIAL COMMERCIAL
AP	AIRPORT
CVED	CEDARVILLE VILLAGE ENTERPRISE DISTRICT
D/H	DOWNTOWN/HARBOR
GC	GENERAL COMMERCIAL
HC	HIGHWAY COMMERCIAL
LI	LIGHT INDUSTRIAL
LI/WF	LIGHT INDUSTRIAL/WATERFRONT
MC	MIXED COMMERCE
NC	NEIGHBORHOOD COMMERCIAL
R-20MF	MULTI FAMILY RESIDENTIAL
R-20SL	SMALL LOT RESIDENTIAL
R-25	MEDIUM LOT RESIDENTIAL
R-40	LARGE LOT RESIDENTIAL
RR	RURAL RESIDENTIAL
TC	TRANSITIONAL COMMERCIAL
WF	WATERFRONT

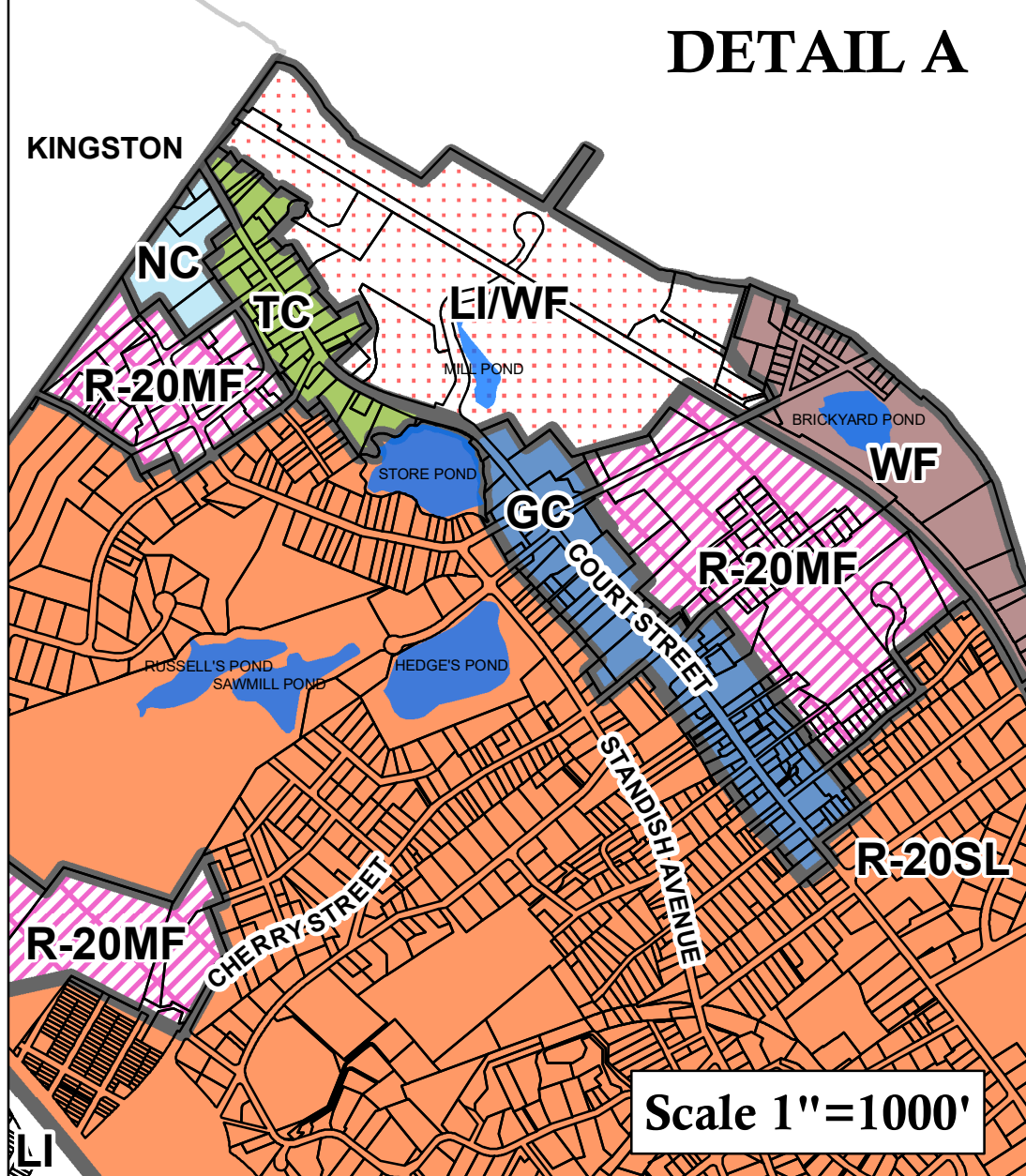
SEE DETAIL D

Cape Cod Bay

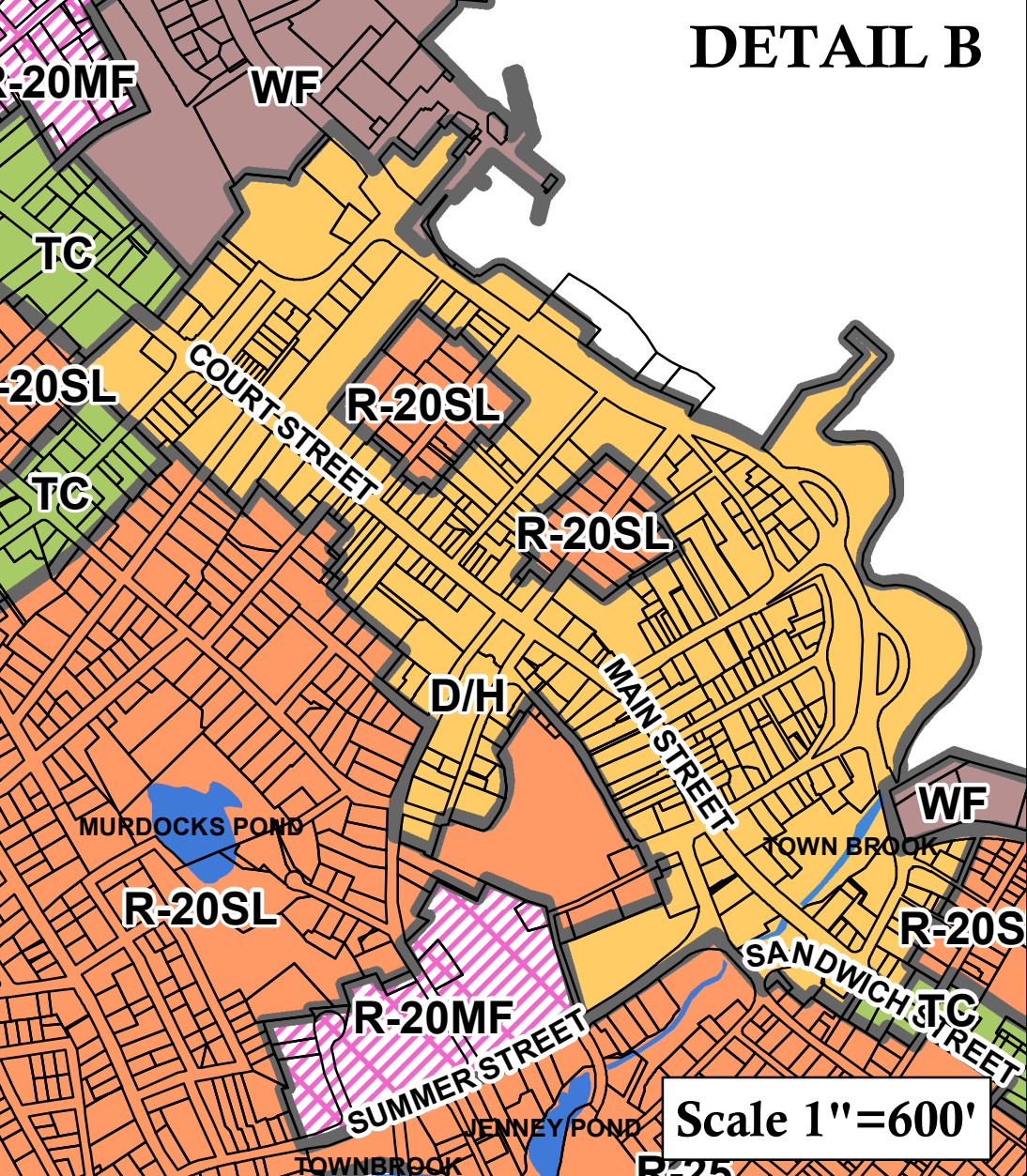
SEE DETAIL E



DETAIL A



DETAIL B



CARVER

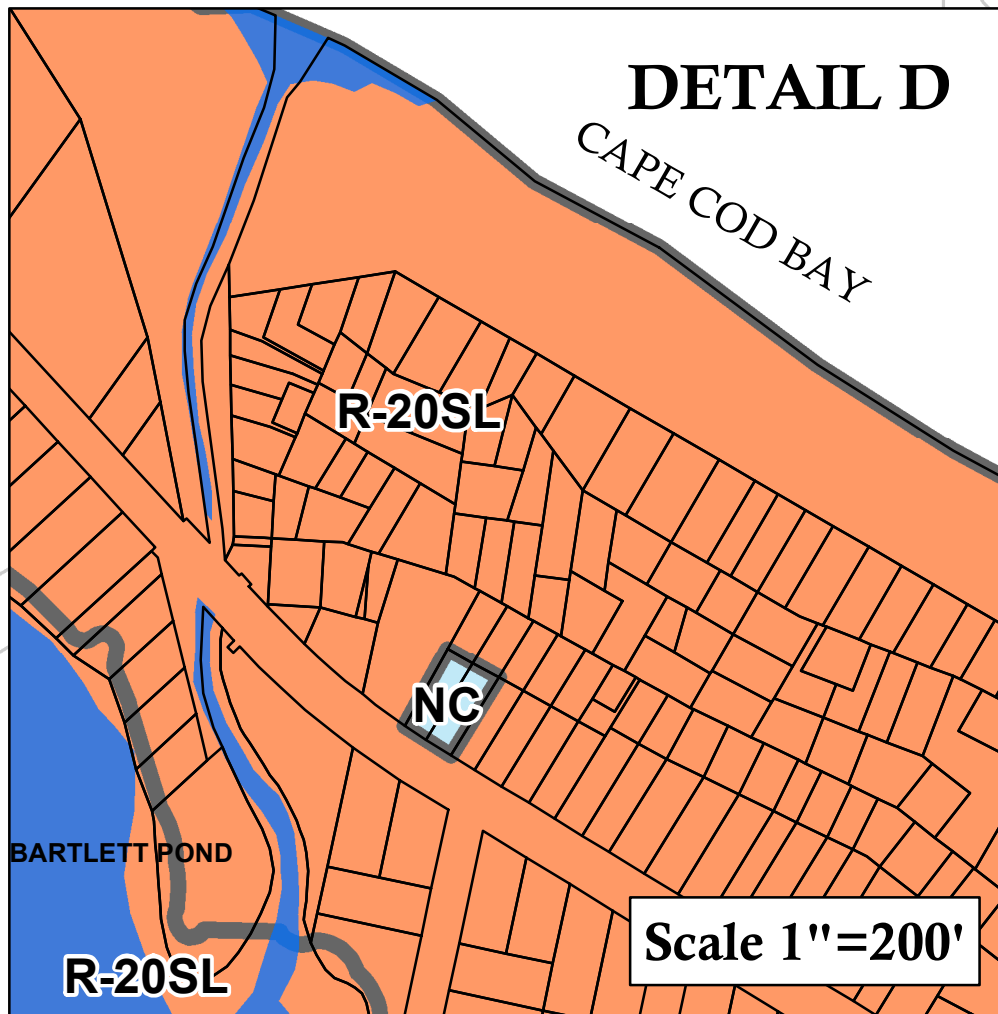
Myles Standish
State Forest

RR

WAREHAM

BOURNE

Cape Cod Bay



ALL STREETS NOT OTHERWISE INDICATED ARE CLASSIFIED AS MINOR STREETS WITH THE EXCEPTION OF WOODS ROADS. WOODS ROAD: A WAY IN EXISTENCE WHEN THE ZONING BYLAW BECAME EFFECTIVE AND WHICH, IN THE OPINION OF THE PLANNING BOARD, DOES NOT HAVE SUFFICIENT WIDTH, SUITABLE GRADES OR ADEQUATE CONSTRUCTION TO PROVIDE THE NEEDS OF VEHICULAR TRAFFIC IN RELATION TO THE PROPOSED USE OF THE LAND ADJUTING THEREON OR SERVED THEREBY, OR FOR THE INSTALLATION OF MUNICIPAL SERVICES TO SERVE SUCH LAND AND THE BUILDINGS ERECTED OR TO BE ERECTED THEREON.



Standard Zoning Revisions

- 2012 Fall Annual Town Meeting Article 34
- 2015 Annual Town Meeting Article 32
- 2016 Fall Annual Town Meeting Article 29
- 2017 Fall Annual Town Meeting Article 36
- 2018 Spring Annual Town Meeting Article 31
- 2018 Fall Annual Town Meeting Article 25
- 2022 Spring Special Town Meeting Article 14

