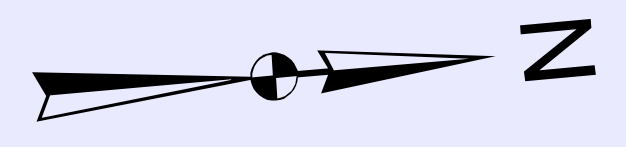


RR



133

79

67

S-8

A-3

S-9

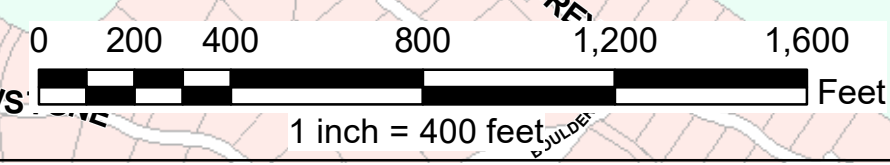
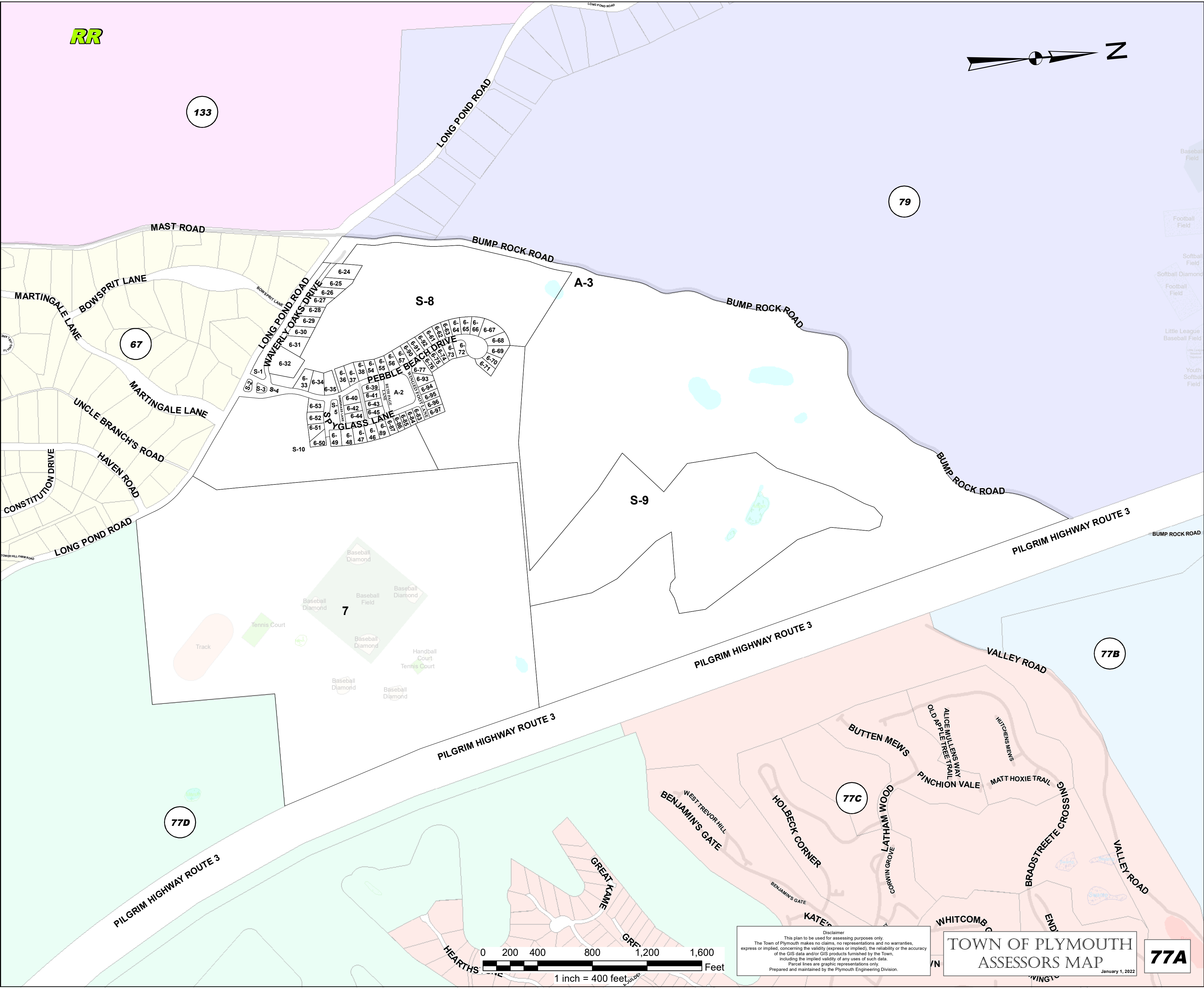
7

77B

77D

77C

77A



Disclaimer  
This plan is to be used for assessing purposes only.  
The Town of Plymouth makes no claims, no representations and no warranties, express or implied, concerning the validity (express or implied), the reliability or the accuracy of the GIS data and/or GIS products furnished by the Town, including the implied validity of any uses of such data.  
Parcel lines are graphic representations only.  
Prepared and maintained by the Plymouth Engineering Division.

TOWN OF PLYMOUTH  
ASSESSORS MAP  
January 1, 2022