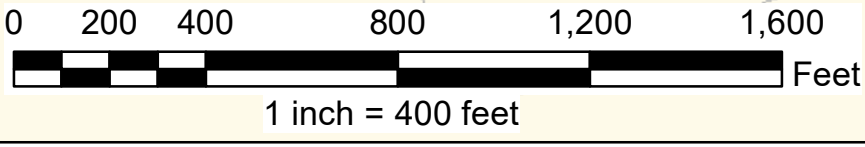
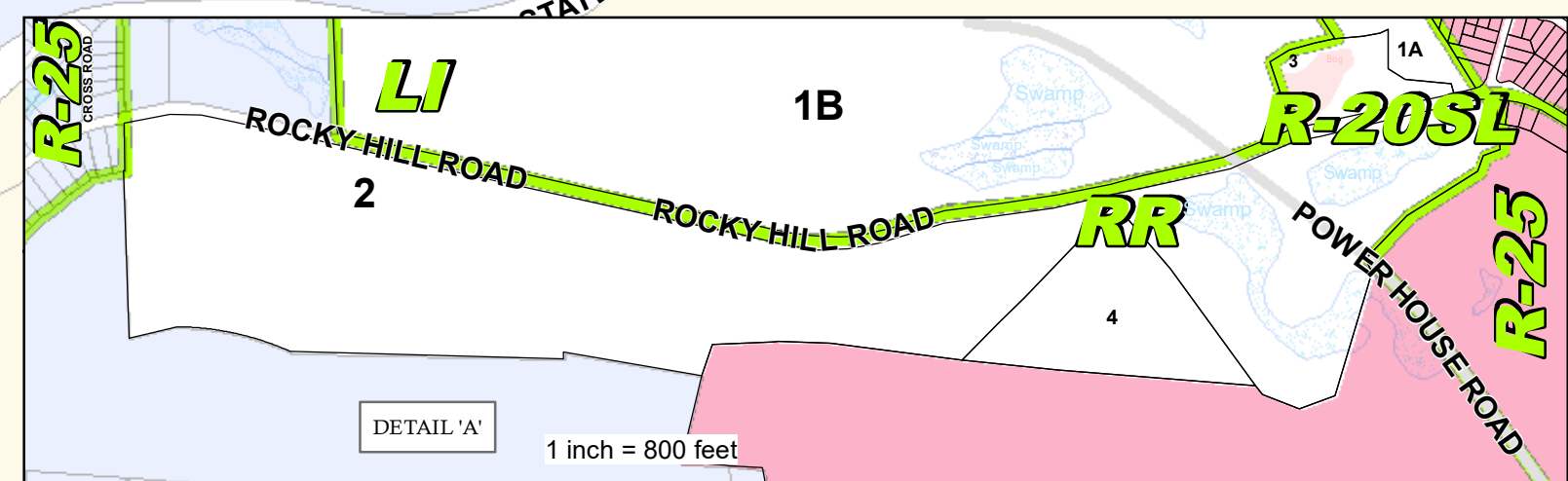
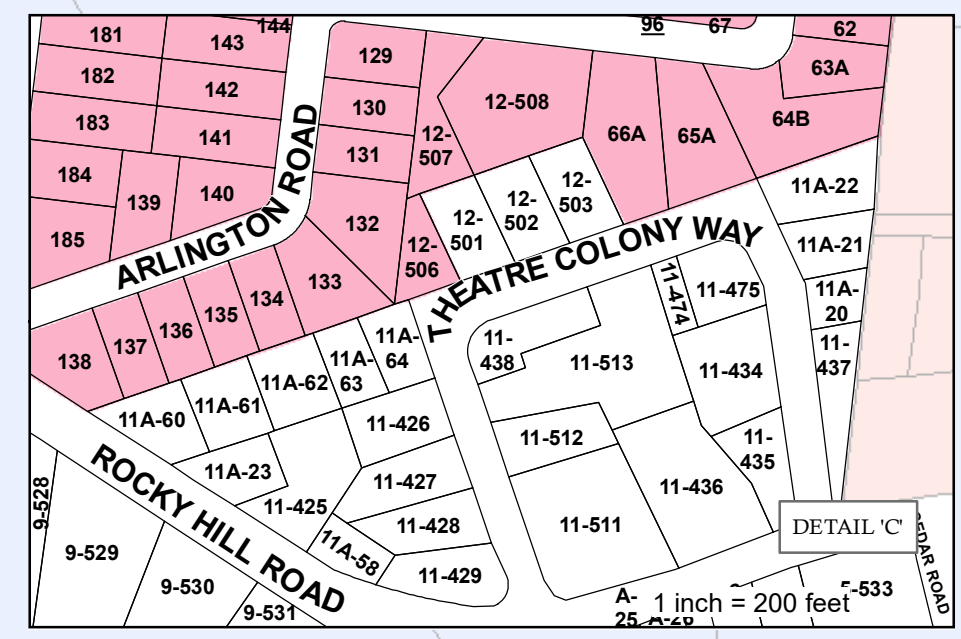
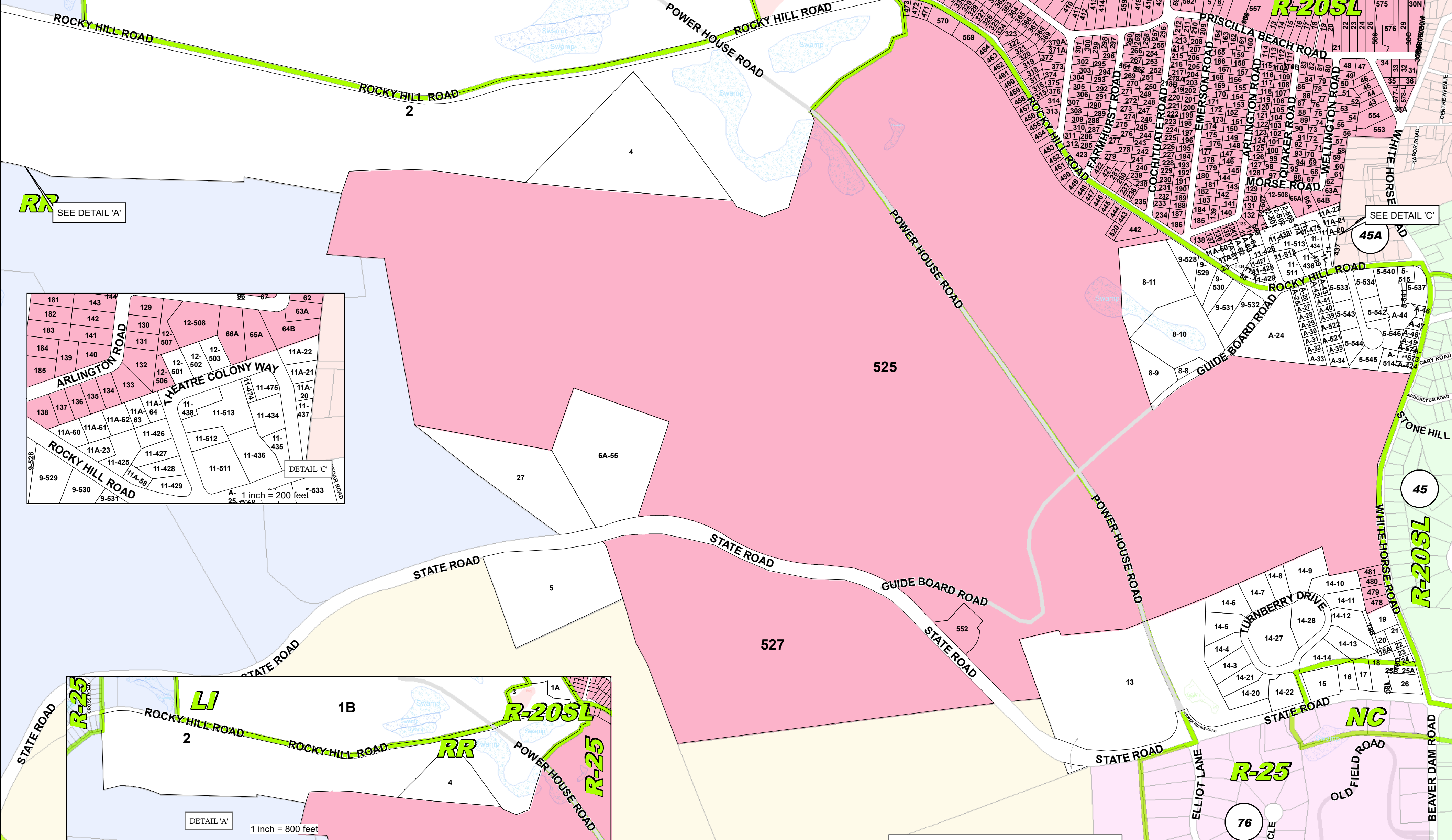
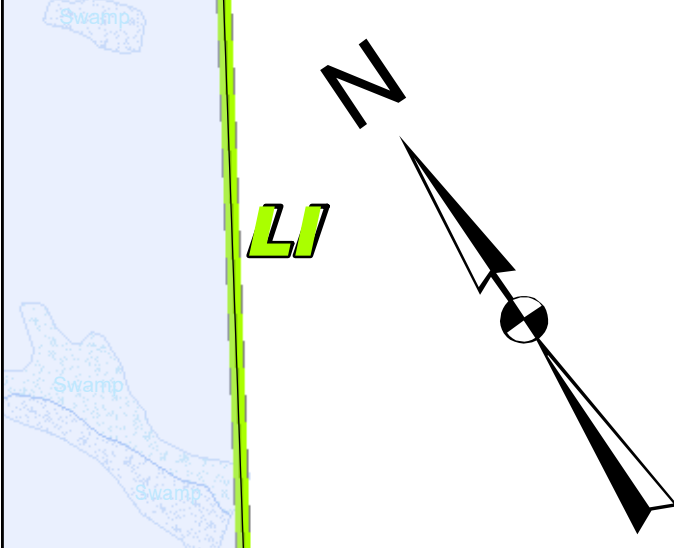
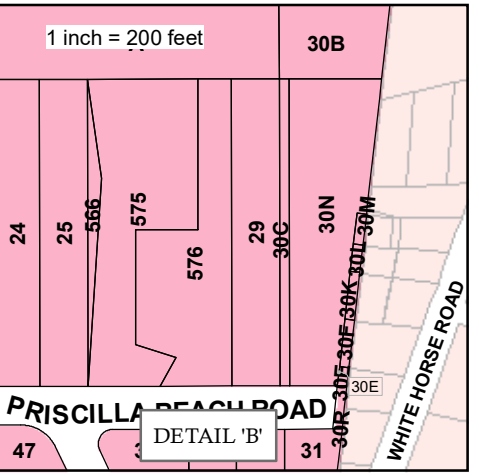


CAPE COD BAY



Disclaimer
This plan is to be used for assessing purposes only.
The Town of Plymouth makes no claims, no representations and no warranties,
express or implied, concerning the validity (express or implied), the reliability or the accuracy
of the GIS data and/or GIS products furnished by the Town,
including the implied validity of any uses of such data.
Parcel lines are graphic representations only.
Prepared and maintained by the Plymouth Engineering Division.

TOWN OF PLYMOUTH
ASSESSORS MAP
January 1, 2022

42

44