

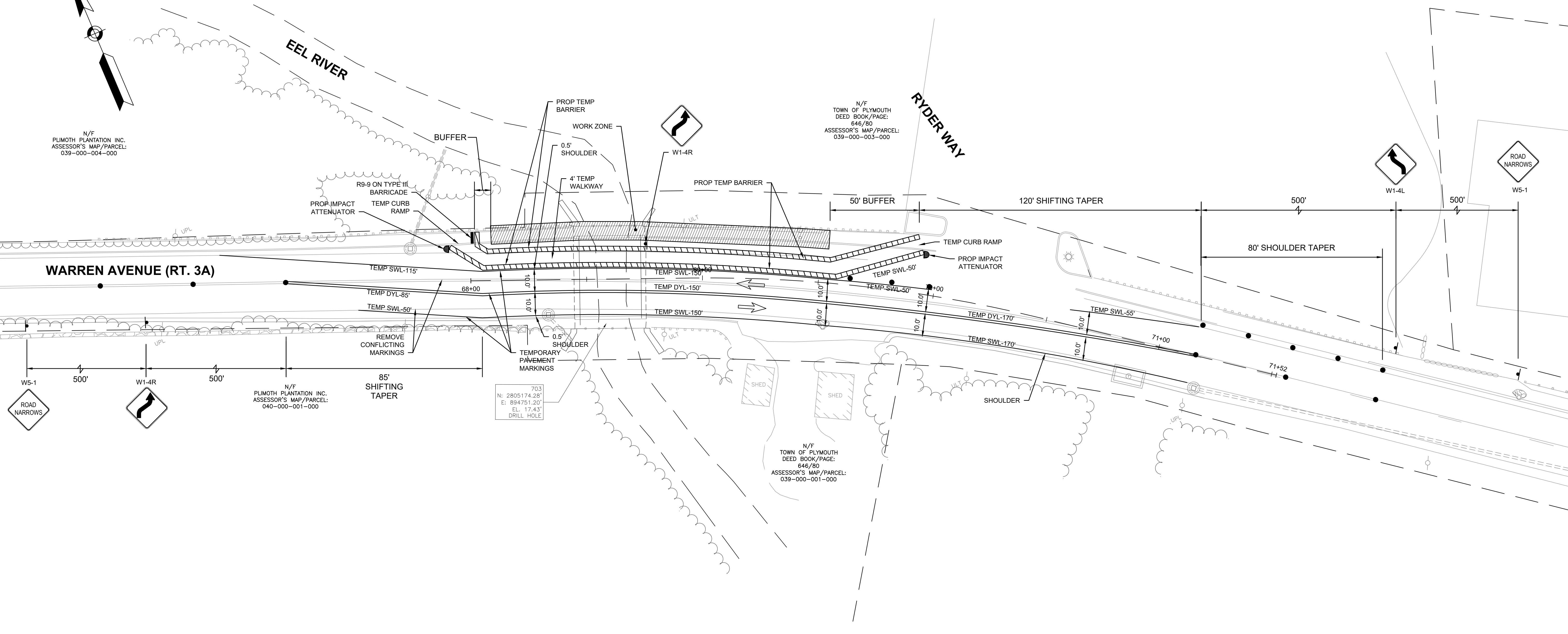
N/F
PLYMOUTH PLANTATION INC.
ASSESSOR'S MAP/PARCEL:
039-000-004-000

EEL RIVER

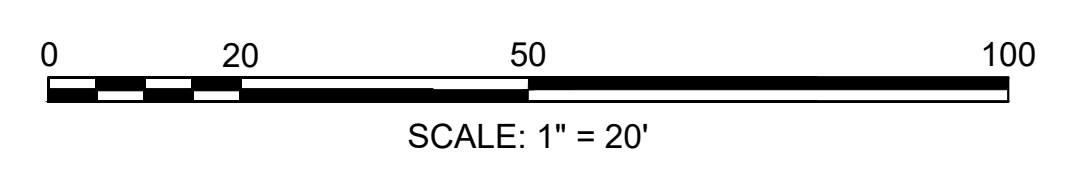
RYDER WAY

N/F
TOWN OF PLYMOUTH
DEED BOOK/PAGE:
646/80
ASSESSOR'S MAP/PARCEL:
039-000-003-000

WARREN AVENUE (RT. 3A)



**TWO LANE ROAD, TWO-WAY TRAFFIC
TRAFFIC CONTROL PLAN**



BETA GROUP INC. TEMPLATE (BETA) STANDARD TEMPLATE - 1 (02/2021) CIVIL_3D (###) PLOTSTYLE (BETA) STB (B) USER (C) AS
 J:\1606 - TOWN OF PLYMOUTH, MA WARREN AVE WATER MAIN PROJECT\DRAWING FILES\PLANS\1606_TTRAFFIC_CONTROL_PLAN_B01.DWG
 5/3/2022 2:15 PM

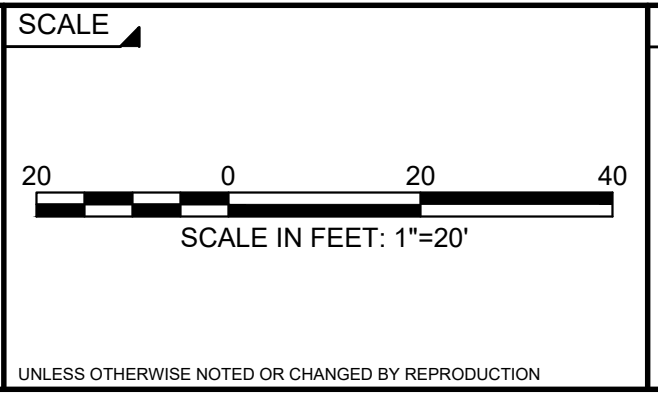
NUMBER	DATE	MADE BY	CHECKED BY	REVISIONS

DRAWN BY:
JC
DESIGNED BY:
JC
CHECKED BY:
PS

REGISTERED PROFESSIONAL
ROBERT A. DRAKE
CIVIL
No. 41692
REGISTERED



PREPARED BY
SUBCONSULTANT



TITLE
**TOWN OF PLYMOUTH, MASSACHUSETTS
DEPARTMENT OF PUBLIC WORKS
JORDAN ROAD & WARREN AVENUE
WATER MAIN REPLACEMENT PROJECT
TEMPORARY TRAFFIC CONTROL PLAN**

BETA JOB NO. 7604
ISSUE DATE 5/2022
SHEET NO. 19

UNLESS OTHERWISE NOTED OR CHANGED BY REPRODUCTION